

Figure 1: Kaaresselkä Historical Drilling

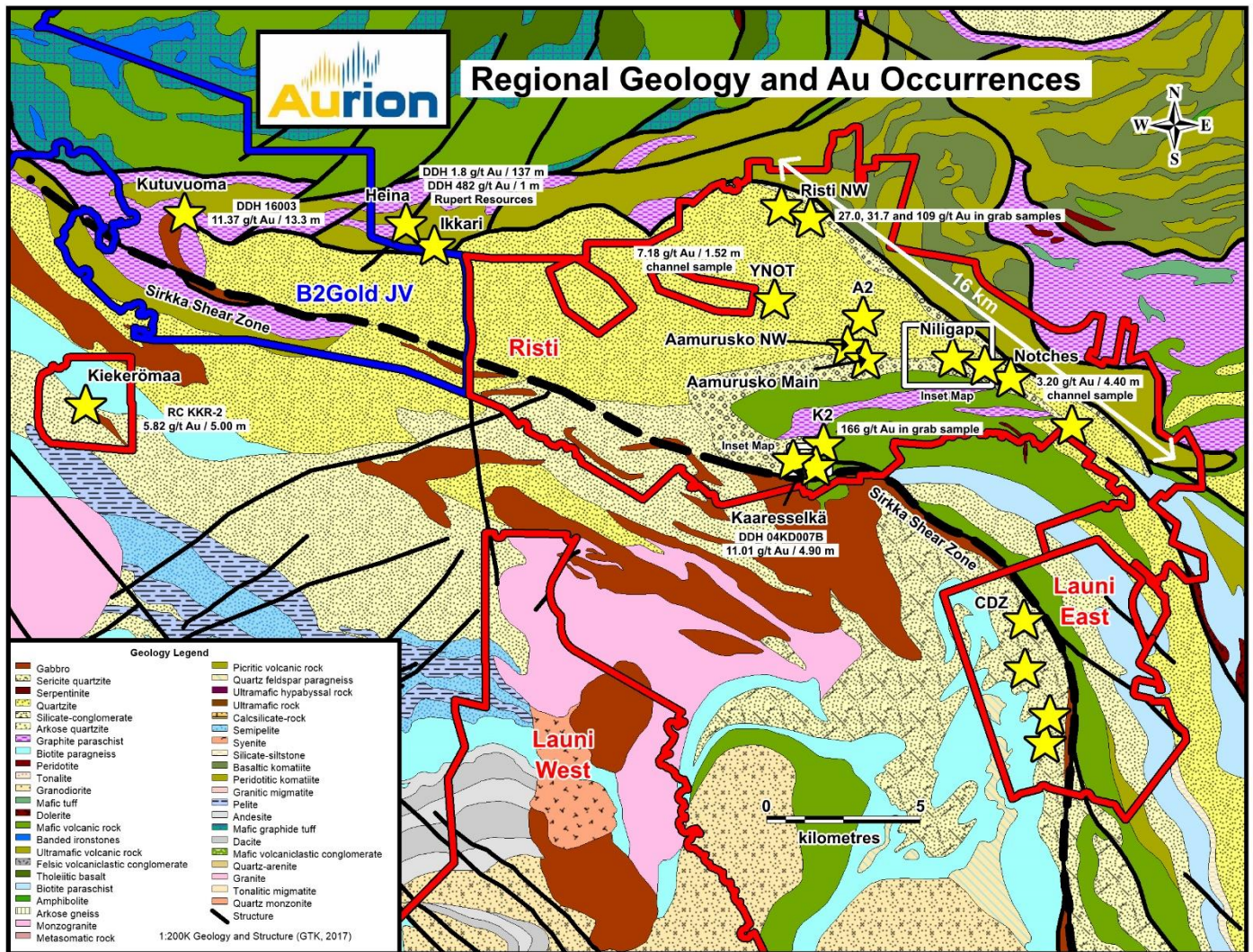


Figure 2: Regional Geology map with Au Occurrences

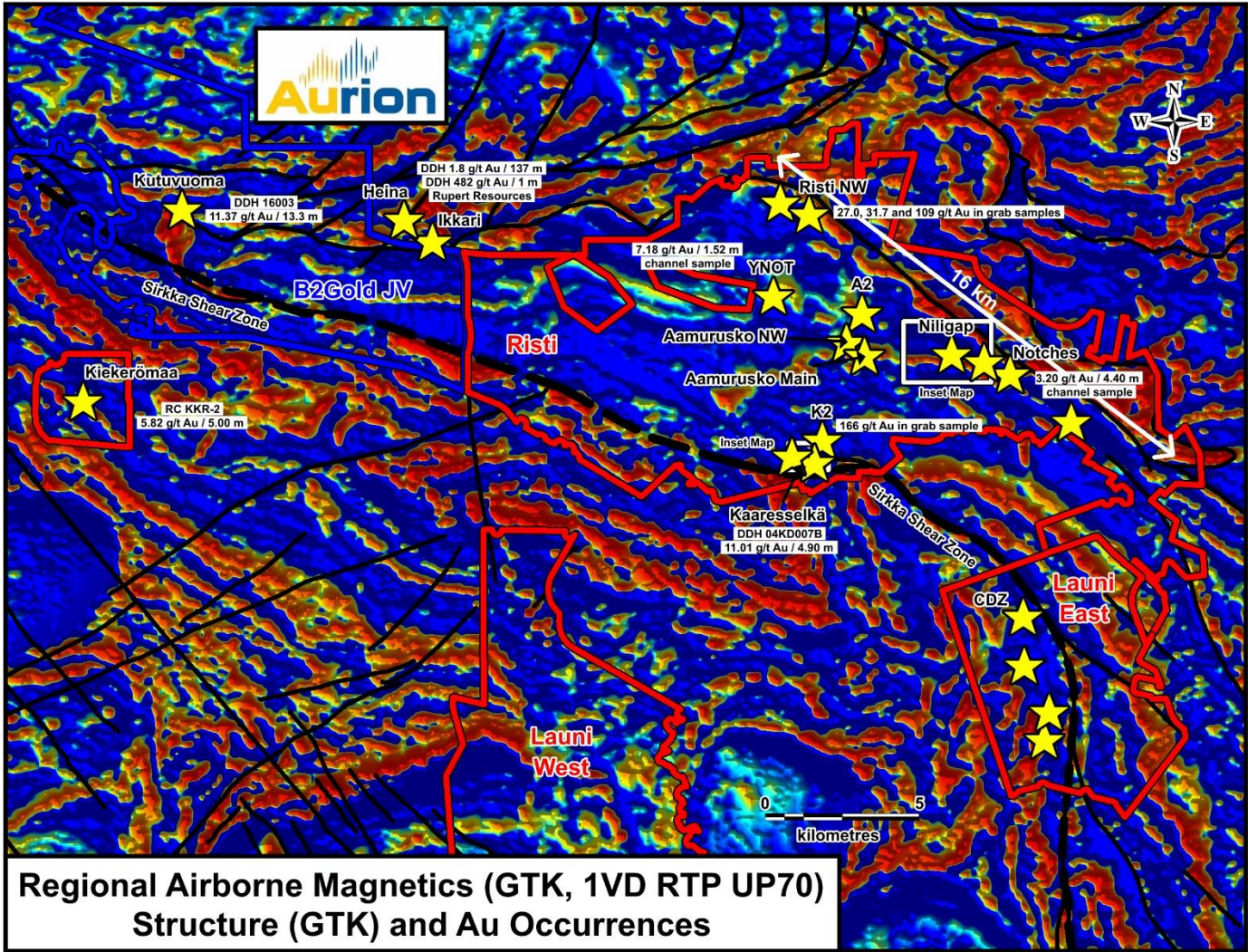


Figure 3: Regional Airborne Magnetics

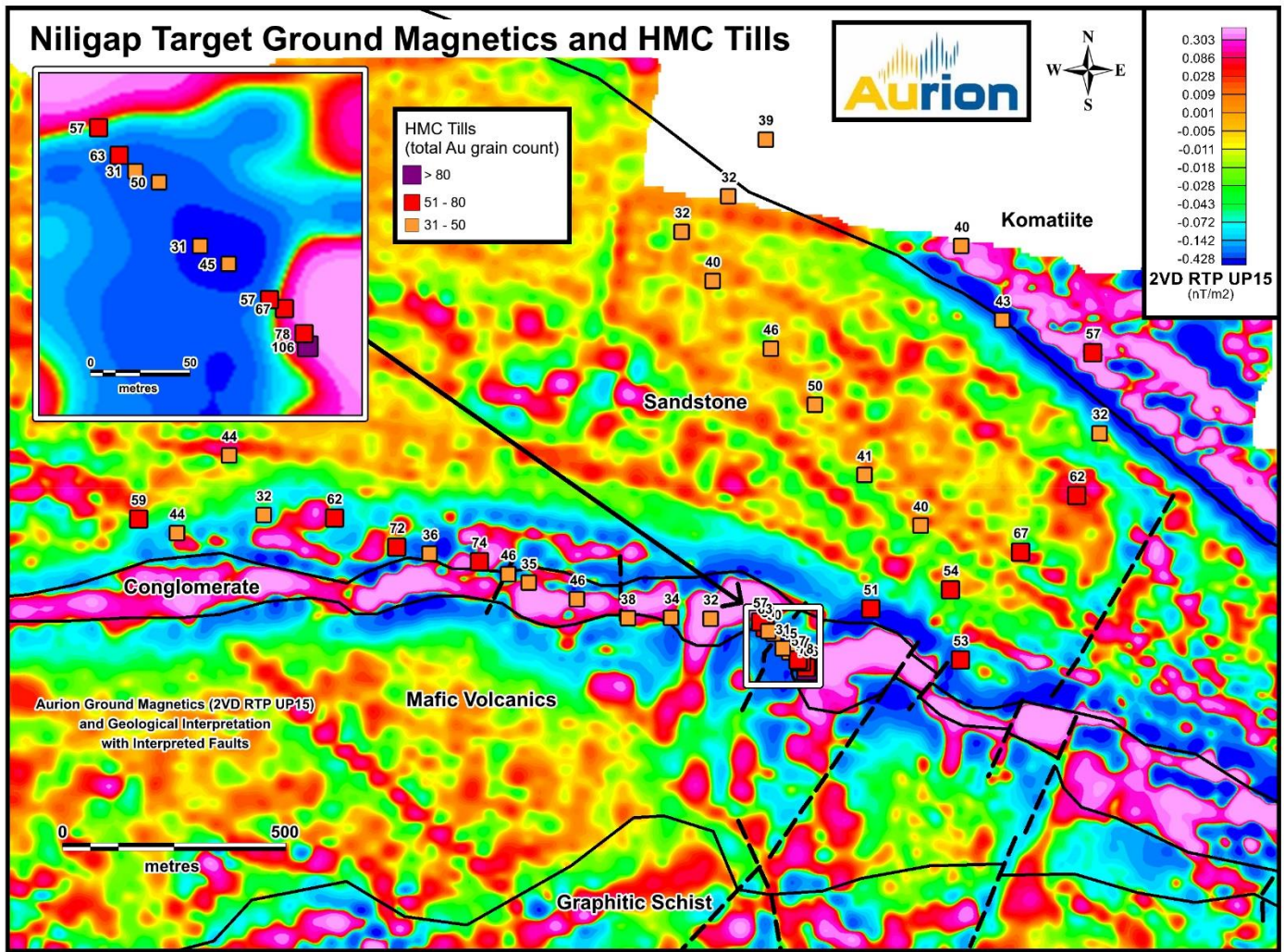


Figure 4: Niligap Detail Ground Magnetics Map